

Directions

Bauer Memory Development Lab
Emory University
New Psychology Building
36 Eagle Row
Atlanta, GA 30322

404-712-8318

These directions are also available at: <https://scholarblogs.emory.edu/bauerlab/participate/directions-to-our-lab/>



Our lab, as well as the other Child Study Center labs, are located in the Psychology (PAIS) Building (36 Eagle Row) on Emory's campus. There are parking spaces available in the uncovered visitor parking lot across the street from the Psychology building on Eagle Row. (Note that this visitor lot is located before the Peavine Parking Deck. If you drive past the Peavine Parking Deck on your left, you've gone a little too far). **DO NOT park on the street outside of the Psychology building or in Emory Village, as they do ticket heavily in this area.**

From I-85 northbound (coming from the south): Take a RIGHT at the Clairmont Road exit and go approximately 4 miles to North Decatur Road. Turn RIGHT onto North Decatur Road. Proceed for about 2 miles, cross Clifton Road. Enter the traffic circle (*Slice & Pint* will be on your left) and take the second right onto Oxford Road. The Emory Barnes and Noble should now be on your right. Then, turn RIGHT onto Eagle Row. After the second stop sign, turn LEFT into our parking area (an uncovered visitor parking lot). There are reserved parking spots for the Child Study Center immediately on the left-hand side once you enter the parking lot (along the wooded area). The Child Study Center entrance is right across the street from where you turned into the parking area.

From I-85 southbound (coming from the north): Exit at Clairmont Road and turn LEFT at the end of the ramp. Follow above directions.

From I-75 southbound: Take I-75 south to I-85 north. Exit at Clairmont Right and turn RIGHT. Follow above directions.

From GA 400: Take GA 400 south to the Sydney Marcus Blvd exit. Turn LEFT at the end of the ramp onto Sydney Marcus. Turn LEFT onto Buford Hwy. Turn RIGHT onto Lenox Road. Turn LEFT onto Lavista Road (Note: Lavista turns into Lindbergh here if you take a RIGHT). Take a RIGHT on Briarcliff Road - there is a Starbucks and Whole Foods across the street. Take a LEFT onto Clifton Road-there will be a QuikTrip on the right. Follow Clifton Road for several miles, past the Emory University Hospital, and take a RIGHT on North Decatur Road. Follow above directions.

From I-20: Exit at Moreland Ave North. Moreland becomes Briarcliff Road after the intersection with Ponce de Leon Ave. Follow Briarcliff for about two miles and turn RIGHT on North Decatur Road. Cross over a number of residential streets, including Oxford Road but do NOT turn on the first Oxford Road which is residential. You will approach the Emory Village traffic circle with various restaurants and shops. Enter the traffic circle so you will turn LEFT onto Oxford Road and then turn RIGHT onto Eagle Row.

From Highway 78: Take 78 West to North Druid Hills Road. Turn right at the end of the ramp. Turn LEFT onto Clairmont Road. Turn RIGHT onto North Decatur Road. Proceed for about 2 miles and cross Clifton Road. Follow above directions.

Below is a section of the campus map. The visitor parking lot is highlighted in orange. The Emory Child Study Center is located in the building highlighted in pink. The entrance is located approximately where the arrow is pointing.

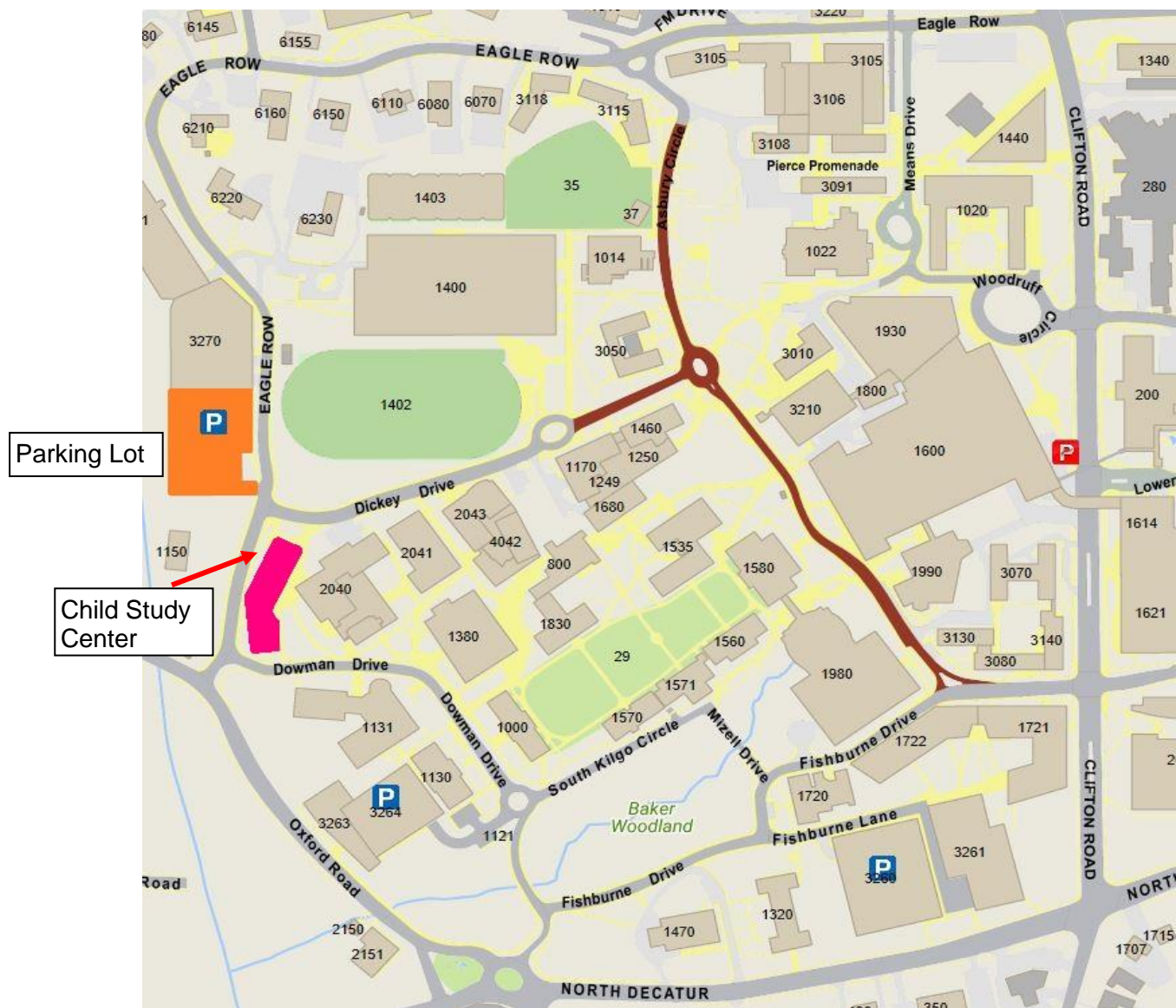
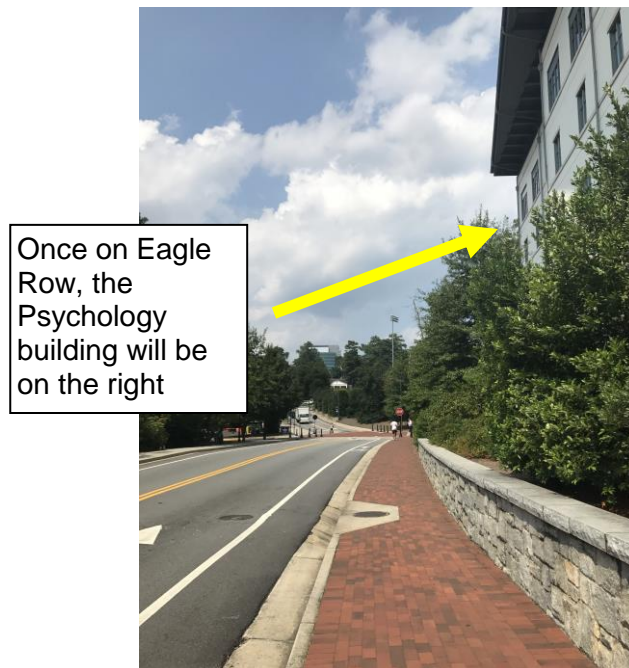
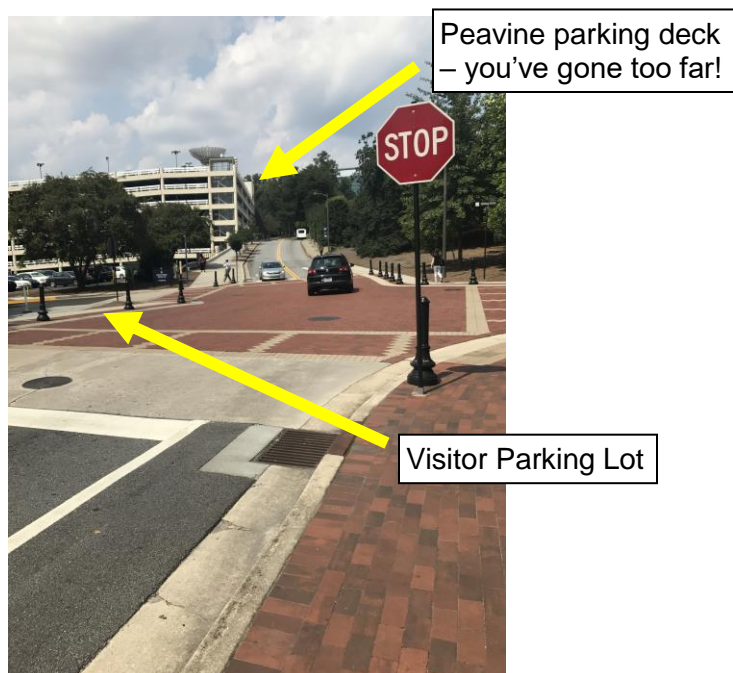


Photo Directions to our lab from Eagle Row (coming from North Decatur Road)

From Oxford Road, make a right onto Eagle Row.



At the stop sign with Dickey Drive, turn left into the visitor parking lot.



Once you enter the visitor lot, our reserved spot is the first on the left side.

